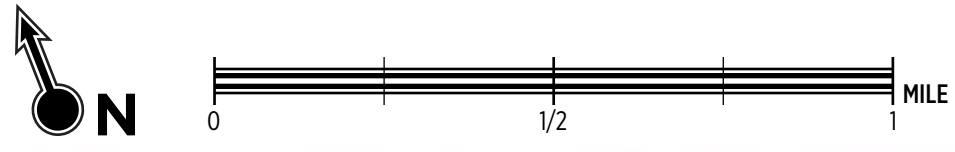













ZONING MAP

revised: 21 november 2018



- | | |
|---|---|
|  TOWN CENTER (TC) |  RESIDENTIAL (RES) |
|  HAMLET (HAM) |  RURAL (RL-40) |
|  MIXED USE (MU) |  RURAL 218 (RL-218) |
|  COMMERCIAL (COM) |  SHORELAND CONSERVATION (SC) |
|  LIGHT INDUSTRIAL (LI) |  UPLAND CONSERVATION (UP) |
|  INDUSTRIAL (IND) | |

